


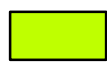






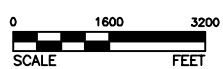


ZONING DISTRICTS

	R1	RESIDENTIAL		FP	FLOOD PLAIN
	R2	RESIDENTIAL		AG	AGRICULTURAL
	R3	RESIDENTIAL		PUD	PLANNED UNIT DEVELOPMENT
	B-1	GENERAL BUSINESS		CBD	CENTRAL BUSINESS DISTRICT
	G-1	GENERAL INDUSTRY		HBLI-1	HIGHWAY BUSINESS LIGHT INDUSTRIAL



BOLTON & MENK, INC.
 Consulting Engineers & Surveyors
 MANKATO, MN FAIRMONT, MN SLEEPY EYE, MN BURNSVILLE, MN WILLMAR, MN
 CHASKA, MN RAMSEY, MN MAPLEWOOD, MN BAXTER, MN ROCHESTER, MN
 AMES, IA SPENCER, IA DES MOINES, IA FARGO, ND

CITY OF BLUE EARTH, MINNESOTA
 ZONING MAP

OCTOBER, 2015

FIGURE NO.1