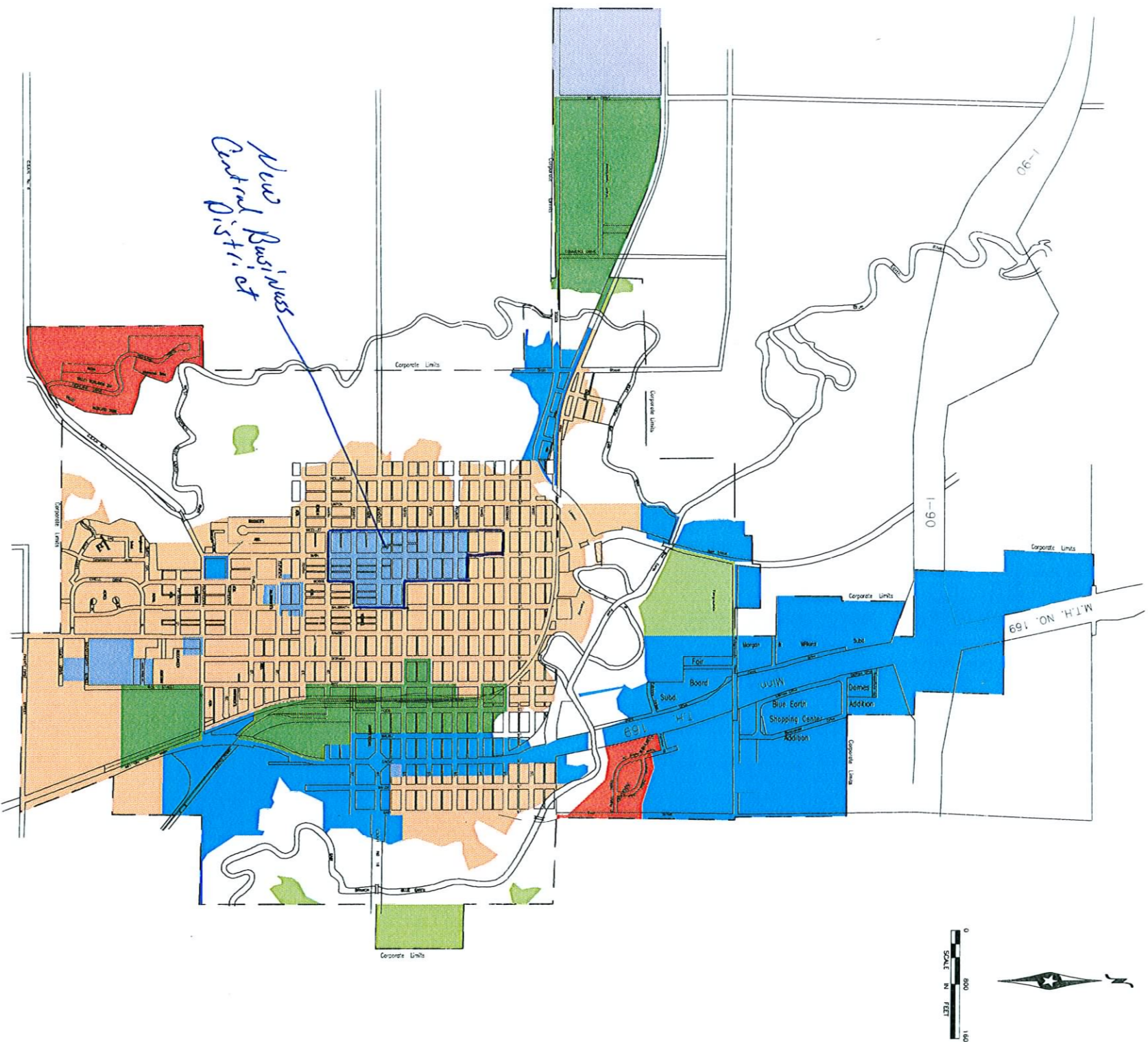












# CITY OF BLUE EARTH, MINNESOTA ZONING MAP



ZONING DISTRICTS

	R1 RESIDENTIAL		L-1 INDUSTRIAL
	R2 RESIDENTIAL		FP FLOOD PLAIN
	R3 RESIDENTIAL		AG AGRICULTURAL
	B-1 GENERAL BUSINESS		PUD PLANNED UNIT DEVELOPMENT
	B-2 HIGHWAY BUSINESS		
	C-1 GENERAL INDUSTRY		

**PREPARED BY BOLTON & MENK, INC.**

DATE: 01/15/2011  
DRAWN: 01/15/2011  
SCALE: AS SHOWN  
DATE: 01/15/2011